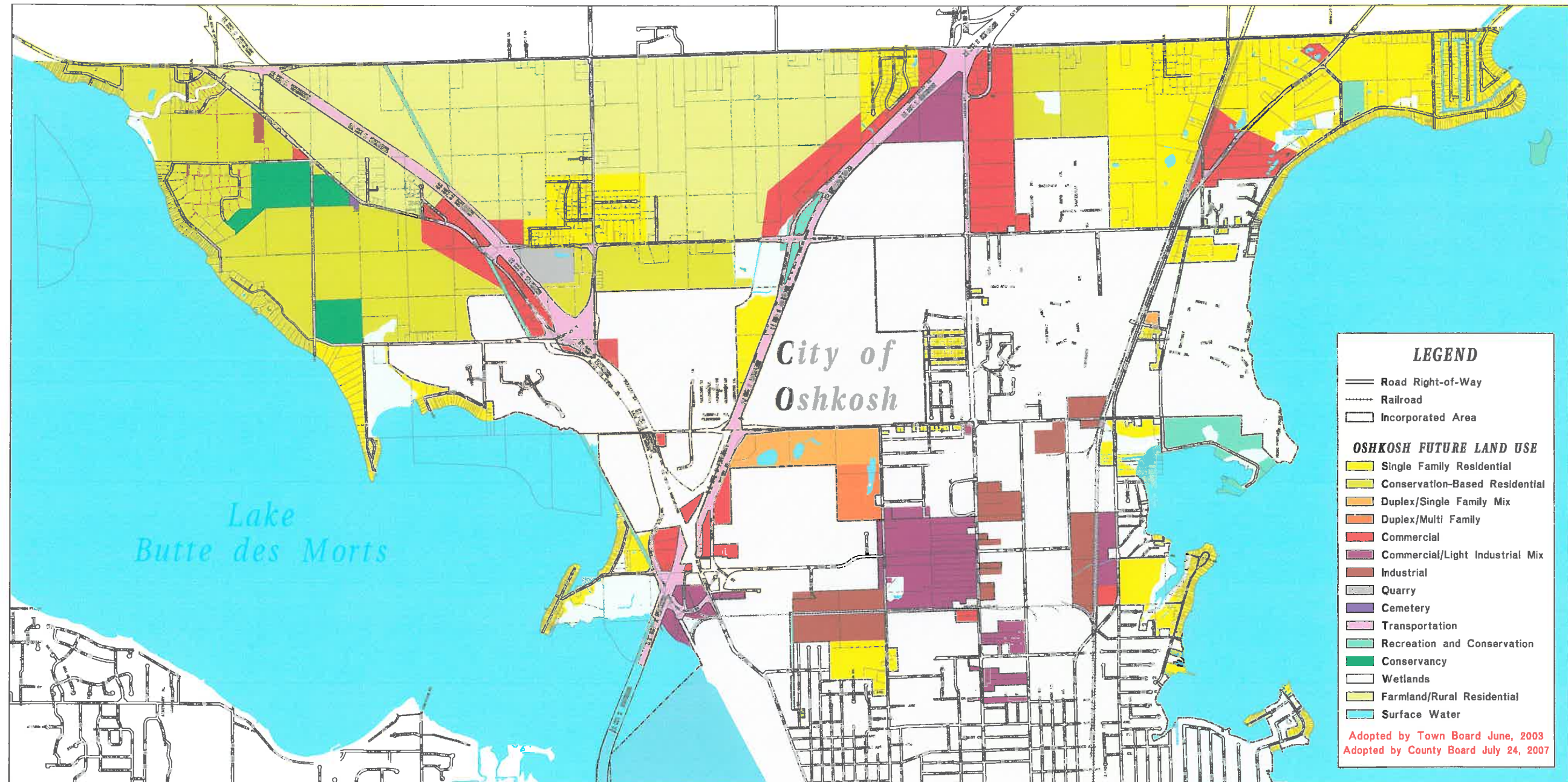


# TOWN OF OSHKOSH FUTURE LAND USE PLAN



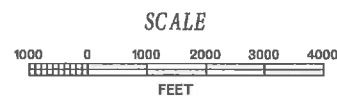
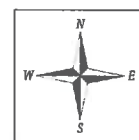
**LEGEND**

- Road Right-of-Way
- Railroad
- ▭ Incorporated Area

**OSHKOSH FUTURE LAND USE**

- Single Family Residential
- Conservation-Based Residential
- Duplex/Single Family Mix
- Duplex/Multi Family
- Commercial
- Commercial/Light Industrial Mix
- Industrial
- Quarry
- Cemetery
- Transportation
- Recreation and Conservation
- Conservancy
- Wetlands
- Farmland/Rural Residential
- Surface Water

Adopted by Town Board June, 2003  
Adopted by County Board July 24, 2007



**W.I.N.G.S. PROJECT DISCLAIMER**  
This data was created for use by the Winnebago County Geographic Information System project. Any other use/application of this information is the responsibility of the user and such use/application is at their own risk. Winnebago County disclaims all liability regarding fitness of the information for any use other than Winnebago County business. Copyright © December 31, 2006 Winnebago County. This map reflects data which is protected by copyright.